

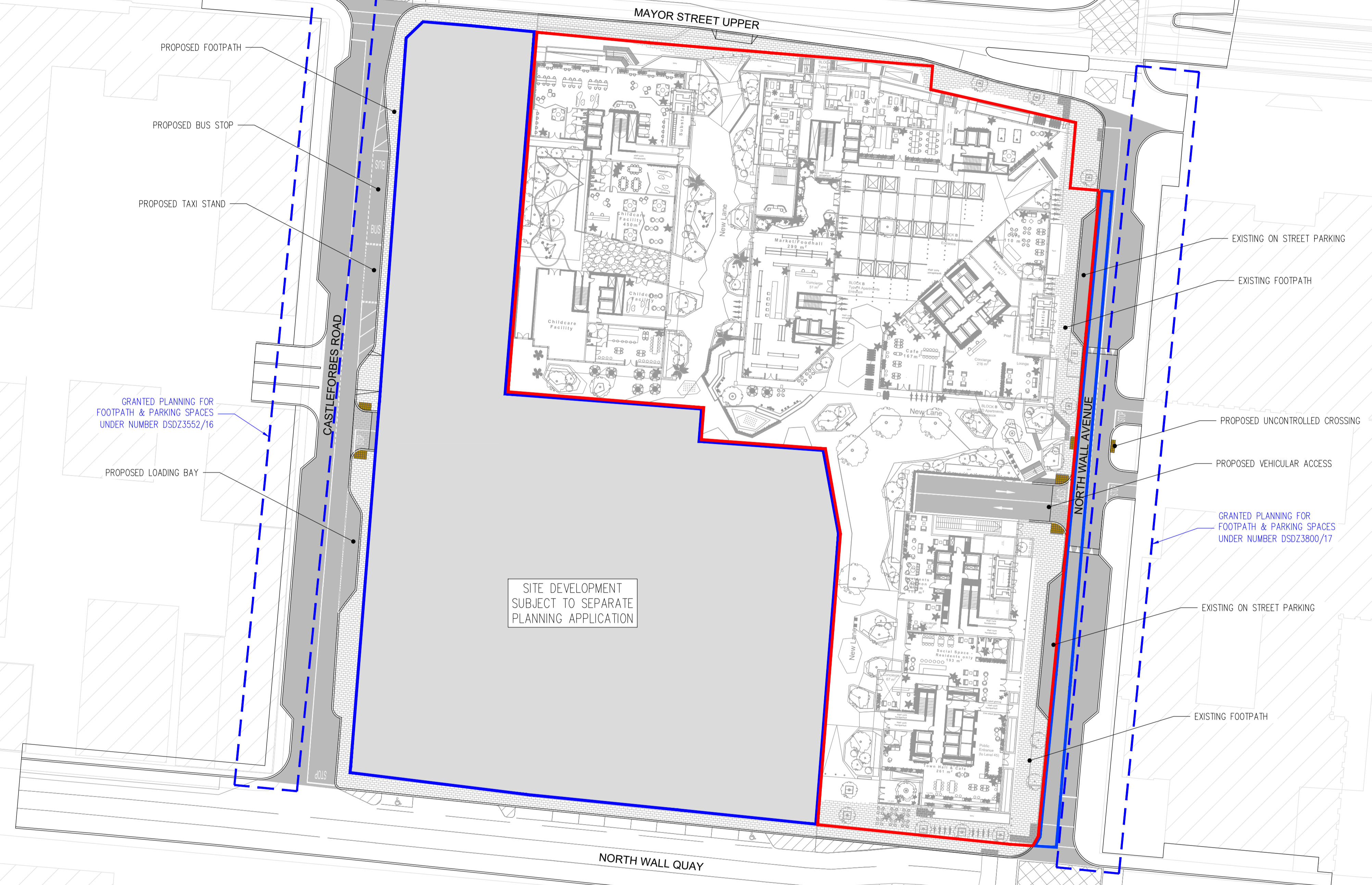



LEGEND.	
SITE BOUNDARY	
LANDOWNERSHIP	



PROPOSED ROAD LAYOUT.
SCALE= 1:500

PLANNING DRAWING.
NOT FOR CONSTRUCTION.
ALL LEVELS GIVEN ARE
RELATIVE TO ORDNANCE DATUM.
THIS DRAWING HAS BEEN ISSUED FOR INFORMATION
PURPOSES ONLY AND MUST NOT BE USED
FOR CONSTRUCTION UNDER ANY CIRCUMSTANCES

- NOTES**
- For setting out refer to Architect's drawings.
 - This drawing to be read in conjunction with all other Architectural and Engineering drawings and all other relevant drawings and Specifications.
 - DO NOT SCALE THIS DRAWING. Use figured dimensions only.
 - No part of this document may be reproduced or transmitted in any form or stored in any retrieval system of any nature without the written permission as copyright holder except as agreed for use on the project for which the document was originally issued.
 - Ordnance Survey Ireland Licence Number EN 0074021

Rev. No.	Date	REVISION NOTE	Dm. By	Chkd. By
A	21.05.2020	Response to ABP comments An Bord Pleanála	JS	NB
B	18/09/2020	Site Layout Revised	JS	NB
C	13/11/2020	Site Layout and Site Boundary Revised	JS	MD
D	08/01/2021	Revised for SHD Application.	JS	MD
E	15/01/2021	Site Boundary Revised	JS	MD

Architect	Henry J Lyons Architects		
Project	Waterfront South Central SHD		
Title	PROPOSED ROAD LAYOUT		
Dm. by	Chkd. by	Aprd. by	Dwg. No.
JS	NB	NB	R064-208
Date	Scale		Revision
NOV 2019	1:500 @ A1		E

CS Consulting Group
DUBLIN | LONDON | LIMERICK

Head Office
19-22 Dame Street, Dublin 2.
T: +353 (0)1 5480863 F: +353 (0)1 9011355
e: info@csconsulting.ie
w: www.csconsulting.ie

Quality Environment I.S. EN ISO 9001:2008
Energy I.S. EN ISO 14001:2004
Health & Safety OHSAS 18001:2007

